

This document provides a summary of the water right data in the original consent order for this subfile as well as any amendments and corrections to the consent order. In the event there is a discrepancy between a description of water rights set forth in this document and the specific Court order that determines that right, the specific Court order is controlling.

Subfile No.: **23.28.22-C**

Court No.: **CV-WH-03-276**

CID Assessment Number: **035-00-00-00-01, 063-02-00-00-01**

Date of Filing of Original Consent Order: **August 09, 2004**

Defendants: **DOROTHY WILSON QUEEN REV TRUST
DOROTHY WILSON QUEEN, TRUSTEE**

A. IRRIGATED LANDS (Surface Water & Supplemental Groundwater Combined):

a. **Office of the State Engineer File No(s):** 6, C-94-A

b. **Priority:**

Supplemental Right: C-00094-A: January 21, 1948

Surface Water Right: Carlsbad Irrigation District Main Canal: As set forth in Part B of this Appendix.

c. **Source:**

Shallow Groundwater.

Surface waters of the Pecos River Stream System.

d. **Purpose of Use:**

For irrigation, and for domestic, and livestock watering uses incidental to irrigation use.

e. **Point(s) of Diversion:**

Well No.: C-00094

Location: As set forth in Part G of this Appendix.

Well No.: C-00094-A-S

Location: As set forth in Part G of this Appendix.

Ditch Name: Carlsbad Irrigation District Main Canal

Location: As set forth in Part G of this Appendix

f. **Location and Amount of Irrigated Acreage:**

Section 22, Township 23S, Range 28E, N.M.P.M.

Pt. NE¼

61.80 acres

Total: 61.80 acres (Supplemental)

As shown on the attached revised Hydrographic Survey Map for Subfile No. 23.28.22-C, and the CID Section Hydrographic Survey Map Sheet No. 18 (1999-2011), included in Part F of this Appendix, representing the Court record as of the date of the filing of this Decree.

g. **Amount of Water:**

As set forth in Part B of this Appendix.

B. IRRIGATED LANDS (Surface Water Only):

- a. **Office of the State Engineer File No(s):** 6
- b. **Priority:**
Surface Water Right: Carlsbad Irrigation District Main Canal: As set forth in Part B of this Appendix.
- c. **Source:**
Surface waters of the Pecos River Stream System.
- d. **Purpose of Use:**
For irrigation, and for domestic, and livestock watering uses incidental to irrigation use.
- e. **Point(s) of Diversion:**
Ditch Name: Carlsbad Irrigation District Main Canal
Location: As set forth in Part G of this Appendix
- f. **Location and Amount of Irrigated Acreage:**
Section 22, Township 23S, Range 28E, N.M.P.M.
Pt. NE¼ 27.20 acres
Total: 27.20 acres
As shown on the attached revised Hydrographic Survey Map for Subfile No. 23.28.22-C, and the CID Section Hydrographic Survey Map Sheet No. 18 (1999-2011), included in Part F of this Appendix, representing the Court record as of the date of the filing of this Decree.

- g. **Amount of Water:**
As set forth in Part B of this Appendix.

C. IRRIGATED LANDS (Surface Water Only):







- a. **Office of the State Engineer File No(s):** 6
- b. **Priority:**
Surface Water Right: Carlsbad Irrigation District Main Canal: As set forth in Part B of this Appendix.
- c. **Source:**
Surface waters of the Pecos River Stream System.
- d. **Purpose of Use:**
For irrigation, and for domestic, and livestock watering uses incidental to irrigation use.
- e. **Point(s) of Diversion:**
Ditch Name: Carlsbad Irrigation District Main Canal
Location: As set forth in Part G of this Appendix
- f. **Location and Amount of Irrigated Acreage:**
Section 22, Township 23S, Range 28E, N.M.P.M.
Pt. NE¼ 5.40 acres
Total: 5.40 acres
As shown on the attached revised Hydrographic Survey Map for Subfile No. 23.28.22-C, and the CID Section Hydrographic Survey Map Sheet No. 18 (1999-2011), included in Part F of this Appendix, representing the Court record as of the date of the filing of this Decree.

g. Amount of Water:


As set forth in Part B of this Appendix.



Legend

-  Point of Diversion
-  Canals / Ditches
- Tract Boundaries**
-  Surface Water Only
-  Supplemental Groundwater
-  Reservoir / Pond
-  No Right

2009 Digital Orthophotography
 Grid Interval = 1000
 Scale 1" = 800'
 1:9,600




STATE OF NEW MEXICO
Office of the State Engineer
 John R. D'Antonio, Jr., P.E., State Engineer

Pecos River Stream System
Carlsbad Irrigation District
 Hydrographic Survey
 Township 23

Dorothy Wilson Queen
 Rev. Trust
 Subfile 23.28.22-C
 5/3/2011



D.D.

DET